

QUARTERLY ACTIVITIES REPORT

MARCH 2022

OVERVIEW

During the quarter ending 31 March 2022, Tempus commenced a large scale soil sampling program at its Valle Del Tigre Project in Ecuador, received assays from Blue Vein drilling at Elizabeth Project completed in October 2021, and executed an exploration agreement with the Stswecem'c Xgat' Tem First Nation regarding the Blackdome Gold Mine Project.

Tempus announced the 2022 exploration drilling plan for the Elizabeth Gold Project during the quarter. The 2023 Elizabeth drill program will include approximately 30 drill-holes (for approximately 8,500 metres) focused on the expansion of the mineral resource for the project.

HIGHLIGHTS:

Elizabeth Gold Project

- Assays from the final six drill holes from the 2021 season were received during the quarter
- Significant intersections include:
 - EZ-21-25 (Blue Vein)
 - 13.4g/t gold over 2.70m, including
 - 71.3g/t gold over 0.50m
 - EZ-21-26 (Blue Vein)
 - 9.13g/t gold over 1.25 metres, including
 - 45.1g/t gold over 0.25 metres
 - EZ-21-27 (Blue Vein)
 - 14.3g/t gold over 1.40 metres, including
 - 19.2g/t gold over 1.00 metres
 - EZ-21-23 (SW Vein)
 - 1.83g/t gold over 4.10m, including
 - 4.98g/t gold over 0.70m
- Since its discovery in September 2021, the Blue Vein has developed a high-grade mineralised zone now extending over 80 metres of strike with three drill-holes resulting in 'bonanza' (>1oz/t) intersections and remains open at depth and along strike
- The Blue Vein as well as new vein targets (Main Vein, West Vein, Ella Zone) will be the focus of the announced 2022 drill campaign at the Elizabeth Gold Project. The 2022 drill program will target the overall expansion of the resource and include up to 30 diamond drill-holes for approximately 8,500 metres.

Blackdome Gold Mine Project

- The company announced the signing of a key exploration agreement with the Stswecem'c Xgat' Tem First Nation ("SXFN") in relation to the Blackdome Gold Mine

Zamora Projects - Ecuador

- Tempus commenced the Phase 2 soil sampling program at its Valle del Tigre Project located in south-eastern Ecuador. The sampling program is ongoing and expected to be complete in Q2 2022.

TEMPUS RESOURCES LTD. (“Tempus” or the “Company”) (ASX: TMR, TSXV: TMRR, OTC: TMRFF) reports on its activities for the Quarter ended 31 March 2022 (the “Quarter”).

ELIZABETH-BLACKDOME GOLD PROJECT (BRITISH COLUMBIA, CANADA – 100%)

The Elizabeth-Blackdome Gold Project comprises 315km² (200km² for Blackdome and 115km² for Elizabeth) of mining and exploration licences in southern British Columbia, Canada.

The Blackdome Gold Mine includes relatively unexplored epithermal gold mineralization that was historically produced approximately 230,000 ounces of gold at an average mill head grade of 10.5 g/t gold (1985-1991). The Blackdome Gold Mine includes a fully permitted process plant and associated tailings storage facility.

The Elizabeth Gold Project (approximately 30km south of the Blackdome Mine and associated mill) is a relatively underexplored high-grade mesothermal gold project with mineralisation presenting itself in vein sets that range in true width from 0.5 m to 6.5 metres. The high-grade quartz veins encountered in the drilling at Elizabeth show close geological similarities to the Bralorne-Pioneer mesothermal vein system (approximately 30km south), which was mined to a depth of approximately 2,000 metres and produced more than 4 million ounces of gold over more than 70 years (from approximately 1900 to 1971). The Elizabeth and Blackdome project areas are connected by licences covering a potential haul road between the two projects.

ELIZABETH GOLD PROJECT

During the quarter, Tempus received assay results for six drill-holes that were drilled during the 2021 field season. The results show the continued high-grade gold mineralisation at the Blue Vein. Since its discovery in September 2021, the Blue Vein has developed a high-grade mineralised zone now that extends over 80 metres of strike with three drill-holes resulting in ‘bonanza’ (>1oz/t) intersections. The Blue Vein remains open at depth and along strike.

The drill-holes reported during the quarter include EZ21-22, EZ21-23, EZ21-24, EZ21-25, EZ21-26 and EZ21-27. Four of the drill holes completed (EZ21-24, EZ21-25, EZ21-26, EZ21-27) were targeting the Blue Vein, two drill-holes (EZ21-22, EZ21-23) targeting the South West Vein and one drill-hole (EZ21-21) in the Ella Zone. (See Figure 1)

Blue Vein Drilling

The Blue Vein was discovered with drill hole EZ-21-12 (announced 27 September 2021), with an intersection of visible gold returning 33.7 grams per tonne gold over 1.0 metre from 117.8 metres.

The Blue Vein is located approximately 150 metres to the northwest, near vertical in dip, and parallel, to the SW Vein (See Figures 1 & 3). This previously unknown vein has now been intersected by 7 drill-holes (EZ-21-09, EZ-21-12, EZ-21-19, EZ-21-24, EZ-21-25, EZ-21-26, EZ-21-27) demonstrating an initial structural strike length of 380 metres. The Blue Vein structure has been intercepted to approximately 100 metres depth and remains open along strike and down plunge.

Significant intersections for the Blue Vein drilling results announced this quarter include:

EZ-21-25 intersected a 2.70 metre quartz vein zone grading 13.4 grams per tonne gold from 111.00 metres, including 71.3 grams per tonne gold over 0.50m from a drill depth of 111.50 metres. The EZ-21-25 result, expands the known high grade gold mineralisation at Blue Vein approximately 40 metres along strike from the discovery hole.

Drill hole EZ-21-26 intersected 9.13 g/t gold over 1.25 metres from 121.45 metres, including 45.1 g/t gold over 0.25 metres from 121.45 metres.

Drill hole EZ-21-27 intersected 14.3 g/t gold over 1.40 metres from 152.20 metres, including 19.2 g/t gold over 1.00 metres from 152.20 metres.

Drill-hole EZ-21-24 intersected the Blue Vein structure at a drill depth of 139.8 metres and 181.7 metres with assays in the range of 0.58 to 0.84 grams per tonne gold.

Previously completed Blue Vein drill-holes include:

The Blue Vein discovery drill hole EZ-21-12 with an intersection of visible gold returning 33.7 g/t gold over 1.0 metre from 117.8 metres (announced 27 September 2021).

Drill hole EZ-21-25 with an intersection of quartz veining that assayed 13.4 g/t gold over 2.70 metres from 111.0 metres including 71.3 g/t gold over 0.50 metres from 111.50 metres.

The strike distance of high-grade results from the Blue Vein between drill-holes EZ-21-27 and EZ-21-25 is approximately 80 metres and encompasses the discovery hole EZ-21-12 and EZ-21-26 (See Figure 3). Assay grades for these for holes range from 9.13 g/t gold to 71.3 g/t gold over widths ranging from 0.50 m to 2.70 metres. These results show the continuity of the high grades within the Blue Vein over a strike distance of more than 80 metres. The Blue Vein structure has been identified over a total strike length of 380 metres.

SW Vein Drilling

The latest drill holes reported in the SW Vein are from EZ-21-22, and EZ-21-23. These two drill holes are step outs from the northern ore shoot and were successful in intersecting the SW Vein in a previously undrilled zone of the SW Vein and extending mineralization by approximately 80m along strike to the northeast.

Drilling results released during the quarter include:

Drill-hole EZ-21-23 intersected a 4.10 m quartz vein zone 1.83 g/t gold from 145.0m, including 4.98 g/t gold over 0.70m from 147.50m.

Drill-hole EZ-21-22 intersected a 1.15 m quartz vein zone from 175.55m averaging 2.50 g/t gold.

Previously announced South West Vein drill results include:

Drill-hole EZ-21-04 intersected 31.2 g/t gold over 4.00m from 122.0m, including 52.1 g/t gold over 1.50m from 123.00m, and including 72.0 g/t gold over 0.50m from 124.0m

Drill-hole EZ-20-06 intersected 61.3 g/t gold over 5.0m from 116.5m, including 186.0 g/t gold over 1.5m from 118.0m

Drill-hole EZ-20-10 intersected 28.1 g/t gold over 3.2m from 184.0m, including 178.0 g/t gold over 0.5m from 184.5

Drill-hole EZ-21-23 intersected a 4.10 m quartz vein zone at 1.83 g/t gold from 145.0m, including 4.98 g/t gold over 0.70m from 147.5m.

Drilling at the SW Vein is proving to be within a very consistent structure and has been successfully intersected in each of the drill holes targeting the SW Vein. Tempus has drilled deeper at Elizabeth than any drilling in the past. The deep intersections of the SW Vein are encouraging and geologically very significant as the vein continues at depth, so does the alteration and associated mineralization as is identified in other high-grade intercepts from the SW Vein. This mineralization at depth is consistent with typical Mesothermal/Orogenic gold deposits, such as the Bralorne-Pioneer Gold mine 30km to the south of Elizabeth and is confirmed with the ICP-OES assay analysis which indicates elevated arsenic, antimony, silver, and mercury when intersecting the SW Vein at depth (see Figure 2).

Ella Zone

Drill hole EZ-21-21 was an exploration hole which followed up on quartz veining identified from 2003 trenching in the Ella Zone. This is the first drill hole in this target and results are very encouraging. Assay results returned up to 1.03 g/t gold over 2.00m from 184.00 m within a 4.0m veining zone. The geochemistry supports a mesothermal style mineralized vein with assay results returning highly anomalous arsenic and antimony.

Elizabeth Project 2022 Exploration Plan

The Elizabeth project is a multi-vein epithermal/orogenic system with historic 'bonanza' grade intercepts in drill core and surface trenching.

The Blue Vein as well as new vein targets (Main Vein, West Vein, Ella Zone) will be the focus of the announced 2022 drill campaign at the Elizabeth Gold Project. The 2022 drill program will target the overall expansion of the resource and include up to 30 diamond drill-holes for approximately 8,500 metres. (See Figure 1)

Blue Vein

The 2022 Elizabeth Project exploration program includes 15 planned drill-holes targeting the expansion of the Blue Vein high-grade gold mineralisation along strike and depth. The drilling will test the Blue Vein gold mineralisation over a total strike length of approximately 300 metres and to a depth of approximately 150 metres. (See Figure 3)

West and Main Veins

The West, Main veins are largely under explored with no drilling has been conducted to the southern extension of these structures.

Historic trenching at Elizabeth on the West Vein (above the West Vein underground drift) in 2003 returned 55.1 g/t gold over a strike length of 20.00m and 14.2 g/t gold over a strike length of 20.00m and from the Main vein (above the Main Vein underground drift). Historic 2003 trenching also exposed anomalous quartz vein mineralization in the Ella Vein zone where Tempus targeted with EZ-21-21. (Note, historic trenching results are historic in nature and are not compliant with NI 43-101 standards and should not be relied upon. Historic results are used only as a reference).

Drill hole EZ-21-05 intersected the West Vein at 554.85m downhole depth with mesothermal type mineralization and anomalous gold. EZ-21-05 was a sizable ~450m step out to the SW, along strike from any previous drilling on the West Vein.

The 2022 drill program at Elizabeth is planned to include approximately fifteen drill-holes targeting the potential extension of the Main and West Veins to the south of the surface trenching. Drilling will test the potential veins to a depth of approximately 200 metres. (see Figure 1)

Ella Zone

The Ella Zone was Identified from trenching completed in 2003, Tempus completed one drill-hole in the Ella Zone in 2021 (EZ21-21) which intersected 1 g/t gold mineralisation over 2 metres within a 4 metre vein system.

Three drill-holes have been planned to test the potential of the Ella Zone in 2022. (See Figure 1)

Figure 1 - The Elizabeth Project – Plan View Showing Proposed 2022 Drill-Holes

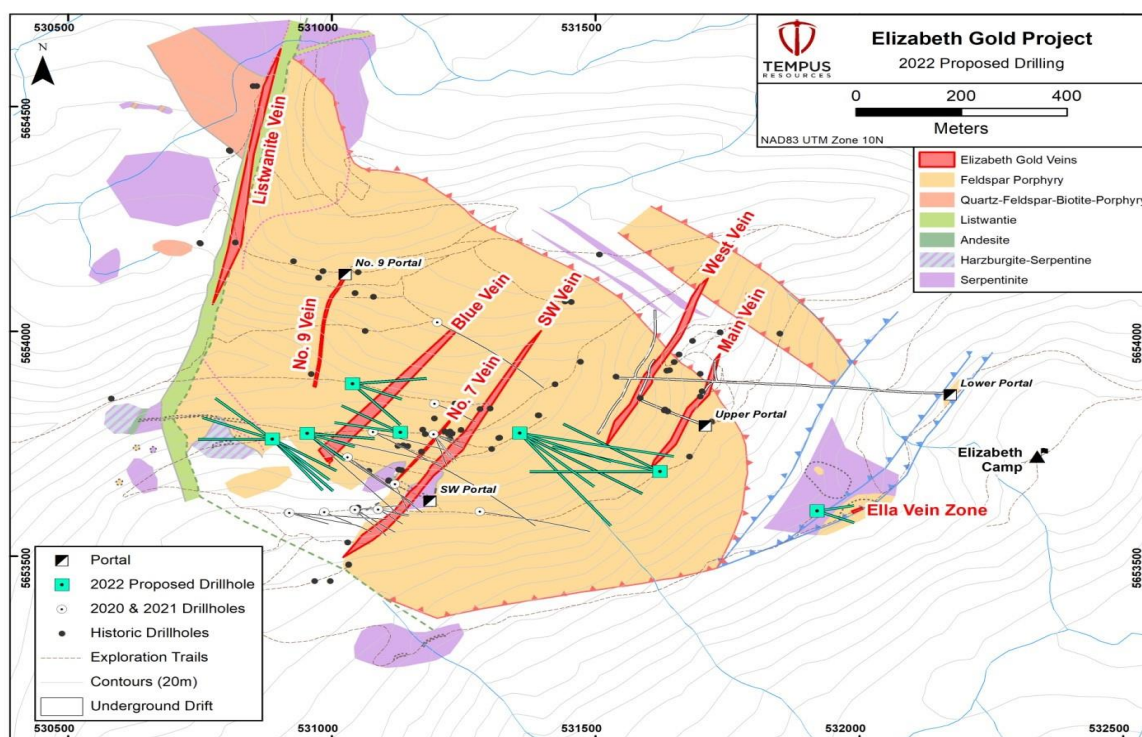


Figure 2 - Elizabeth Project - SW Vein Phase 1 Drilling

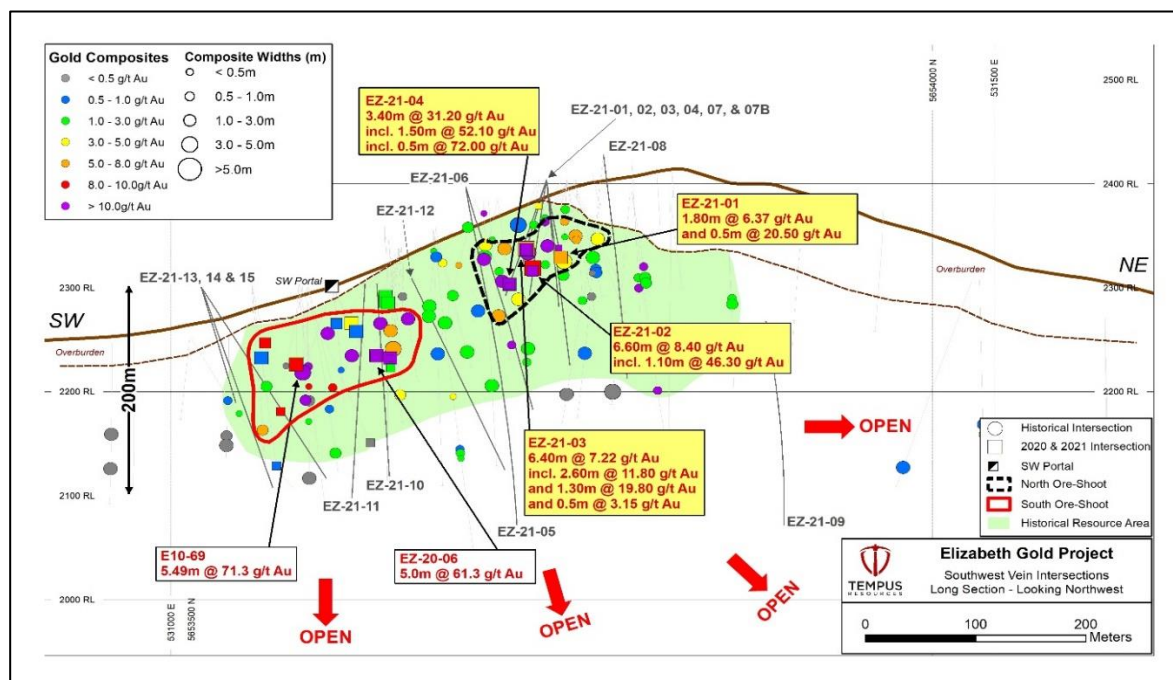
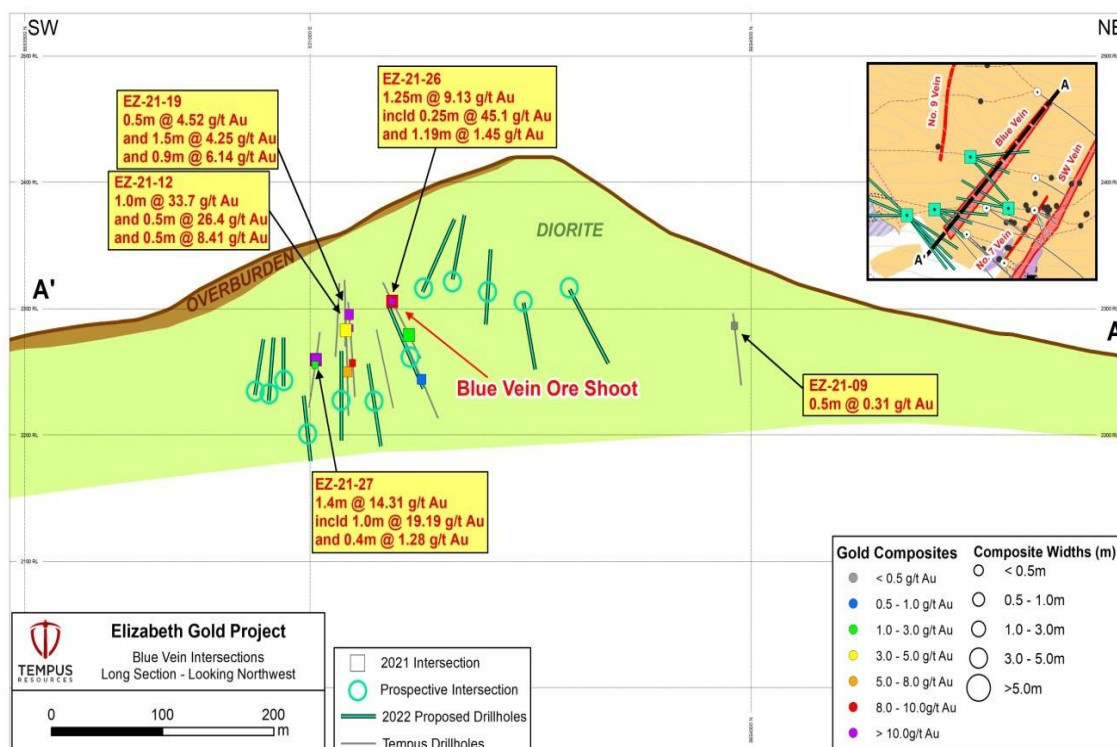


Figure 3 - Blue Vein Longitudinal Section Showing 2022 Proposed Drill Holes



BLACKDOME GOLD MINE

No work was completed on the Blackdome Gold Mine during the quarter ending 31 March 2022.

The company announced the signing of a key exploration agreement with the Stswecem'c Xgat'tem First Nation ("SXFN") in relation to the Blackdome Gold Mine. (See "First Nations" section below)

Tempus is currently completing a review of the mill process facility and is planning on completing additional alteration study work to further identify exploration targets for future drilling at Blackdome.

ZAMORA PROJECTS (ECUADOR – 100%)

Tempus owns 100% of the Valle del Tigre Project and the Zamora Project located in the highly prospective Cordillera del Condor mineral belt of southeast Ecuador. Both projects are early-stage exploration properties. The projects are adjacent to Lundin Mining's Fruta del Norte (FdN), epithermal gold-silver project and approximately 15km southwest of the Mirador copper-gold porphyry deposit owned by CRCC-Tongguan Investment Co. (See Figure 4).

Figure 4 – Zamora Project Locations



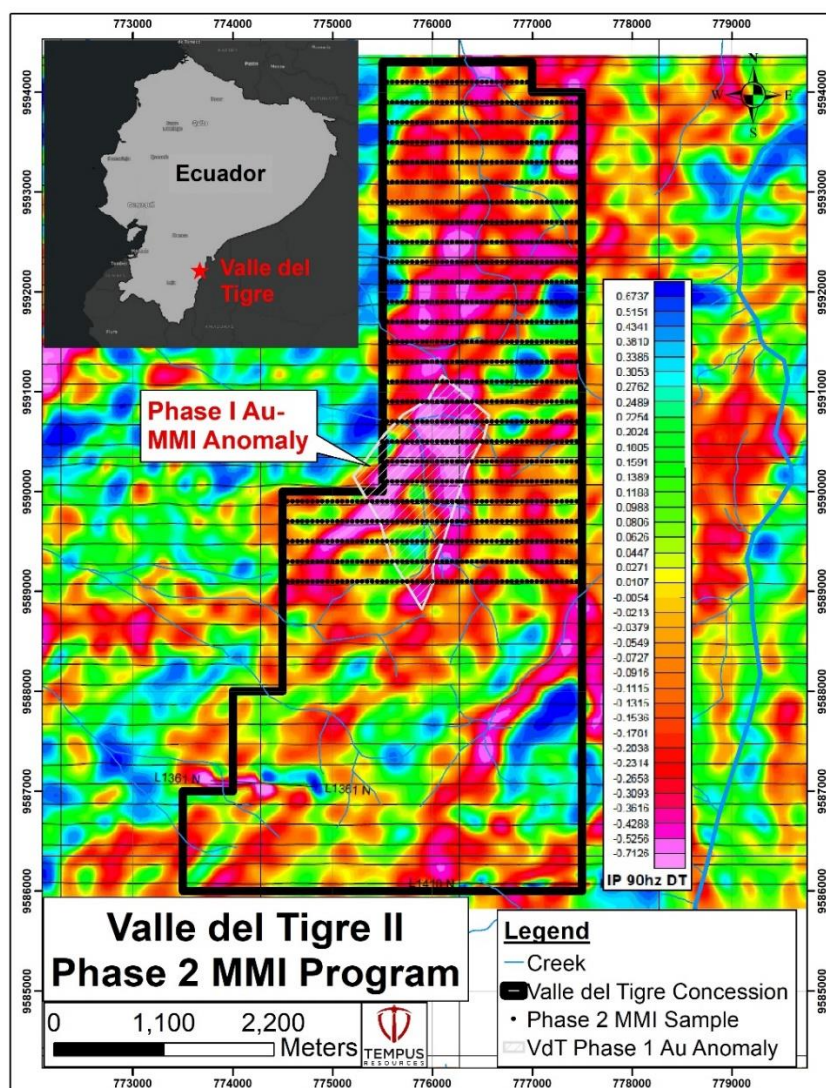
VALLE DEL TIGRE PROJECT

On 12 January 2022, Tempus announced the start the Phase 2 Exploration program at Valle del Tigre. The Phase 2 exploration program will include a Mobile Metals Ion (MMI) geochemistry sampling survey over an area of approximately 12.5 square kilometres. Approximately 1,100 MMI samples will be collected on a sample spacing of 200 m x 50 m.

The Phase 2 sampling program at Valle del Tigre will overlap Phase 1 and cover the airborne geophysics chargeability anomaly identified by Tempus in 2019. Trends identified by the geophysics coincide with known regional structures important to mineralization in the area. The geophysics highlights the NNW-SSE structure bound by NE-SW structures at VdT, which is similar to the controlling structures present at Fruta del Norte (see Figure 5).

The sampling program is ongoing and expected to be complete in Q2 2022.

Figure 5 - Valle del Tigre Sample Location Map with Geophysics



RIO ZARZA PROJECT

No work was completed at Rio Zarza during the quarter ending 31 March 2022.

The Rio Zarza Project comprises two concessions covering approximately 1,000 hectares, directly adjacent to the west of Fruta del Norte. (See Figure 5)

Rio Zarza's geochemistry, alteration and geology are noted to be strikingly similar to Fruta del Norte. Limited previous drilling at Rio Zarza was undertaken prior to a new geological interpretation and was ineffectual in reaching target depth. Under the current geological interpretation, it is thought that the Misahualli volcanics have been dropped by step-faults to the west of Fruta del Norte and so the potential gold target located at Rio Zarza is at depths of 700-800m.

FIRST NATIONS

At its Blackdome and Elizabeth projects in British Columbia, Tempus Resources has prioritized the establishment and maintenance of transparent communications to promote mutually beneficial partnerships with affected First Nations groups.

The Blackdome and Elizabeth projects are located in an area of British Columbia where three First Nations (St'at'imc, Tsilhqot'in and Secwepemc) as well a multitude of their associated communities have competing claim interests. Upon acquiring the project in 2019, Tempus established communications with all the First Nations groups identified in the BC Provincial Government's Consultative Area Data base as having a territorial interest in the project area.

Tempus maintains contact with all affected groups directly as well as through BC's Ministry of Forests, Lands, Natural Resource Operations and Rural Development. Through Tempus' initiatives to establish and maintain communications, engagement has subsequently been focused on the negotiation and implementation of three key exploration agreements.

On 23 March 2022, Tempus announced the execution of an Exploration Agreement with the Stswecem'c Xgat'tem First Nation (SXFN) for future exploration work at the Blackdome Gold Mine

The Exploration Agreement executed by Tempus and SXFN will ensure that all exploration activities at Blackdome are conducted for the mutual benefit of the Stswecem'c Xgat'tem First Nations and Tempus shareholders while recognizing the importance of the environment and cultural heritage within the Stswecem'c Xgat'tem Traditional Territory.

The Exploration Agreement includes business, employment, and training opportunities for Stswecem'c Xgat'tem members. The recognition of the traditional territories and rights of First Nations is paramount to the success of Tempus Resources' mineral exploration projects. Management is pleased to have executed this important agreement that provides certainty for the Company and a variety of cultural heritage and environmental protections as well as commercial benefits for the Stswecem'c Xgat'tem people.

In 2020, Tempus executed an exploration agreement with the Xwisten First Nation ("Xwisten") in relation to the ongoing exploration program at the Elizabeth Gold Project. Xwisten is part of the greater St'at'imc Nation. The agreement provides for the co-management of environmental and cultural heritage resource monitoring and reporting, communications as well as commercial and financial benefits.

The exploration agreement is structured to remain in force throughout the exploration phase of the project and would eventually be superseded by an Impact Management and Benefits Agreement that would be negotiated during the feasibility phase of the project; should such a report be justified by exploration results.

During 2021, Tempus is proud to report that over 50% of its work force at Elizabeth was comprised of members of the Xwisten band and with additional training completed at the end of 2021, that number could increase further this exploration season.

Tempus is also in the process of negotiating an Exploration Agreement with the Tsilhqot'in National Government ("TNG") who is negotiating on behalf of the Tsilhqot'in communities of Yunesit'in and Tl'esqox. The Tsilhqot'in Nation's traditional territory covers both the Blackdome and Elizabeth project areas. Thus far, negotiations have been positive, and Tempus intends to have this agreement in place prior to the commencement of any future ground disturbance work at Blackdome. The scope of this agreement will be similar to the agreements with Xwisten and Stswecem'c Xgat'tem. To this stage, Tempus has engaged the TNG for services relating to the completion of archaeology studies at Blackdome as well as cultural heritage resource monitoring.

The signing of the agreement with the TNG will be a significant milestone for the projects as it will signify the first time that an operator of the Blackdome and Elizabeth project will have reached agreement and established consent to carry out exploration work with entities associated with all three First Nations who have traditional land claims to the project areas.

Tempus remains committed to maintaining communications with all affected communities and the Provincial Government and is open to negotiate further agreements with other entities should they be requested.

ESG Adherence & Sustainable Practices

Our exploration operations in British Columbia (at both our Elizabeth and Blackdome projects) adhere to all ESG (Environmental/Social/Governance) criteria that have been laid out in the Task Force on Climate-Related Financial Disclosures (TCFD) framework that was originally set forward as a guide for corporations and investors in 2016-17 by the Financial Stability Board (FSB). Since then, it has been almost universally adopted as the gold standard by most global financial institutions, regulators and corporations that wish to change the way they operate for the betterment of all stakeholders & the planet.

While our environmental footprint is small relatively speaking as a mining exploration company, we strive to ensure that the local ecology is minimally (or not at all) impacted by our activities and have acquired all the necessary permits to operate in our mining exploration claim areas.

We also work diligently to hire a largely local and diverse skilled workforce where available, with a very high percentage of First Nations participation (see section below regarding our various First Nations initiatives). All our workforce is afforded the best and safest of work conditions and benefits (full-time or contractual).

Our Board of Directors (BOD) reviews all our operations & financial reporting and disclosures on a more than regular basis, and adheres to the highest of mining exploration reporting/disclosure standards as laid out in the NI-43 101 policy guidelines issued by the **BCSC** (British Columbia Securities Commission)/the **OSC** (the Ontario Securities Commission) and other regulatory bodies that govern and standardize capital market reporting & disclosure for junior mining exploration companies listed in Canada and Australia.

Our activities in Ecuador are currently rudimentary and preliminary in terms of physical disturbance of our sampling sites, yet all activities and practices adhere to all local, regional, and state environmental laws and permit regulations. The bulk of our small workforce is local and gender diverse.

As we continue to expand our exploration work, resource establishment and mine development studies in both BC and Ecuador, we will strictly adhere to our ESG policies and timelines and upgrade where necessary. This will involve added attention to the more complex steps and action plans that will become evident as we expand our footprint in both our mining jurisdictions. BOD oversight will be strict and efficient, with forthright disclosure and updates on our activities provided on a regular basis to all stakeholders.

CORPORATE

The Company held approximately **\$1,527,000** in cash reserves at the end of the Quarter. Approximately \$463,000 was spent on exploration expenditure on Ecuador and Canadian projects, and \$413,000 on corporate and administration costs. As outlined in the Appendix 5B (section 6) approximately \$96,000 were made to related parties and their associates, this being for directors fees, management consulting fees and costs associated with the provision of company secretarial and accounting services.

Financing - Private Placement

On 8 March 2022, the Company announced a Canadian non-brokered private placement for gross proceeds of up to C\$1,000,000 for the sale of units of the Company at a price of C\$0.07 per unit and flow-through units of the Company at a price of C\$0.085 per FT Unit. Each unit will consist of one fully paid ordinary share of the Company and one half of one unlisted option. Each FT unit will consist of one fully paid ordinary share of the Company to be issued as a “flow-through share” within the meaning of the Income Tax Act (Canada) and one half of one Option.

Each option will entitle the holder thereof to purchase one fully paid ordinary share of the Company at a price of C\$0.11 for a period of 24 months following the closing date of the Offering. Subsequent to quarter end, the private placement closed on 6 April 2022.

Exploration Agreement

During the quarter, the Company signed a key exploration agreement with Stswecem’c Xgat’tem First Nation (“SXFN”) in relation to the Blackdome Gold Mine, in south-western British Columbia, Canada.

This announcement has been authorised by the Board of Directors of Tempus Resources Ltd.

For further information, please contact:

Melanie Ross – Director/Company Secretary

Level 2, 22 Mount Street
Perth WA 6000
PO Box 7054
Cloisters Square Perth WA 6850
P: +61 8 6188 8181
F: +61 8 6188 8182
E: info@tempusresources.com.au
www.tempusresources.com.au

Competent Persons Statement

Information in this report relating to Exploration Results is based on information reviewed by Mr. Sonny Bernales, who is a Member of the Engineers and Geoscientists of the province of BC (EGBC), which is a recognised Professional Organisation (RPO), and an employee of Tempus Resources. Mr. Bernales has sufficient experience which is relevant

to the style of mineralisation and type of deposit under consideration and to the activity which he is undertaking to qualify as a Competent Person as defined by the 2012 Edition of the Australasian Code for reporting of Exploration Results, Mineral Resources and Ore Reserves. Mr. Bernaldes consents to the inclusion of the data in the form and context in which it appears.

Forward-Looking Information and Statements

This press release contains certain "forward-looking information" within the meaning of applicable Canadian securities legislation. Such forward-looking information and forward-looking statements are not representative of historical facts or information or current condition, but instead represent only the Company's beliefs regarding future events, plans or objectives, many of which, by their nature, are inherently uncertain and outside of Tempus's control. Generally, such forward-looking information or forward-looking statements can be identified by the use of forward-looking terminology such as "plans", "expects" or "does not expect", "is expected", "budget", "scheduled", "estimates", "forecasts", "intends", "anticipates" or "does not anticipate", or "believes", or variations of such words and phrases or may contain statements that certain actions, events or results "may", "could", "would", "might" or "will be taken", "will continue", "will occur" or "will be achieved". The forward-looking information and forward-looking statements contained herein may include, but are not limited to, the ability of Tempus to successfully achieve business objectives, and expectations for other economic, business, and/or competitive factors. Forward-looking statements and information are subject to various known and unknown risks and uncertainties, many of which are beyond the ability of Tempus to control or predict, that may cause Tempus' actual results, performance or achievements to be materially different from those expressed or implied thereby, and are developed based on assumptions about such risks, uncertainties and other factors set out herein and the other risks and uncertainties disclosed on Page 16 under the heading "Risk and Uncertainties" in the Company's Management's Discussion & Analysis for the quarter and half year ended December 31, 2021 dated February 14, 2022 filed on SEDAR. Should one or more of these risks, uncertainties or other factors materialize, or should assumptions underlying the forward looking information or statements prove incorrect, actual results may vary materially from those described herein as intended, planned, anticipated, believed, estimated or expected. Although Tempus believes that the assumptions and factors used in preparing, and the expectations contained in, the forward-looking information and statements are reasonable, undue reliance should not be placed on such information and statements, and no assurance or guarantee can be given that such forward-looking information and statements will prove to be accurate, as actual results and future events could differ materially from those anticipated in such information and statements. The forward-looking information and forward-looking statements contained in this press release are made as of the date of this press release, and Tempus does not undertake to update any forward-looking information and/or forward-looking statements that are contained or referenced herein, except in accordance with applicable securities laws. All subsequent written and oral forward-looking information and statements attributable to Tempus or persons acting on its behalf are expressly qualified in its entirety by this notice. Neither the TSX Venture Exchange nor its Regulation Service Provider (as that term is defined in the policies of the TSX Venture Exchange) accepts responsibility for the adequacy or accuracy of this release.

APPENDIX - TENEMENT SUMMARY

Tenement Reference	Tenement/Project	Grant Type	Location	Interest at beginning of quarter	Acquired/ Disposed	Interest at end of quarter
209456	Blackdome-Elizabeth	Lease	Canada	100%		100%
209457	Blackdome-Elizabeth	Lease	Canada	100%		100%
509527	Blackdome-Elizabeth	Claim	Canada	100%		100%
509530	Blackdome-Elizabeth	Claim	Canada	100%		100%
509535	Blackdome-Elizabeth	Claim	Canada	100%		100%
509537	Blackdome-Elizabeth	Claim	Canada	100%		100%
509554	Blackdome-Elizabeth	Claim	Canada	100%		100%
509555	Blackdome-Elizabeth	Claim	Canada	100%		100%
509560	Blackdome-Elizabeth	Claim	Canada	100%		100%
509562	Blackdome-Elizabeth	Claim	Canada	100%		100%
509564	Blackdome-Elizabeth	Claim	Canada	100%		100%
509610	Blackdome-Elizabeth	Claim	Canada	100%		100%
509612	Blackdome-Elizabeth	Claim	Canada	100%		100%
509621	Blackdome-Elizabeth	Claim	Canada	100%		100%
511687	Blackdome-Elizabeth	Claim	Canada	100%		100%
509143	Blackdome-Elizabeth	Claim	Canada	100%		100%
509145	Blackdome-Elizabeth	Claim	Canada	100%		100%
509354	Blackdome-Elizabeth	Claim	Canada	100%		100%
509356	Blackdome-Elizabeth	Claim	Canada	100%		100%
509357	Blackdome-Elizabeth	Claim	Canada	100%		100%
509358	Blackdome-Elizabeth	Claim	Canada	100%		100%
509359	Blackdome-Elizabeth	Claim	Canada	100%		100%
509360	Blackdome-Elizabeth	Claim	Canada	100%		100%
509405	Blackdome-Elizabeth	Claim	Canada	100%		100%
509409	Blackdome-Elizabeth	Claim	Canada	100%		100%
509411	Blackdome-Elizabeth	Claim	Canada	100%		100%
509412	Blackdome-Elizabeth	Claim	Canada	100%		100%
509417	Blackdome-Elizabeth	Claim	Canada	100%		100%
509426	Blackdome-Elizabeth	Claim	Canada	100%		100%
509427	Blackdome-Elizabeth	Claim	Canada	100%		100%
509428	Blackdome-Elizabeth	Claim	Canada	100%		100%
509429	Blackdome-Elizabeth	Claim	Canada	100%		100%
509415	Blackdome-Elizabeth	Claim	Canada	100%		100%
509618	Blackdome-Elizabeth	Claim	Canada	100%		100%
535738	Blackdome-Elizabeth	Claim	Canada	100%		100%
535742	Blackdome-Elizabeth	Claim	Canada	100%		100%
541801	Blackdome-Elizabeth	Claim	Canada	100%		100%
535925	Blackdome-Elizabeth	Claim	Canada	100%		100%
539006	Blackdome-Elizabeth	Claim	Canada	100%		100%
539008	Blackdome-Elizabeth	Claim	Canada	100%		100%
539009	Blackdome-Elizabeth	Claim	Canada	100%		100%
535993	Blackdome-Elizabeth	Claim	Canada	100%		100%
666044	Blackdome-Elizabeth	Claim	Canada	100%		100%
666063	Blackdome-Elizabeth	Claim	Canada	100%		100%
666083	Blackdome-Elizabeth	Claim	Canada	100%		100%
1044715	Blackdome-Elizabeth	Claim	Canada	100%		100%
1044716	Blackdome-Elizabeth	Claim	Canada	100%		100%
1044652	Blackdome-Elizabeth	Claim	Canada	100%		100%

Tenement Reference	Tenement/Project	Grant Type	Location	Interest at beginning of quarter	Acquired/ Disposed	Interest at end of quarter
1044658	Blackdome-Elizabeth	Claim	Canada	100%		100%
1044659	Blackdome-Elizabeth	Claim	Canada	100%		100%
1044660	Blackdome-Elizabeth	Claim	Canada	100%		100%
1044665	Blackdome-Elizabeth	Claim	Canada	100%		100%
1044666	Blackdome-Elizabeth	Claim	Canada	100%		100%
1044667	Blackdome-Elizabeth	Claim	Canada	100%		100%
1044793	Blackdome-Elizabeth	Claim	Canada	100%		100%
1044795	Blackdome-Elizabeth	Claim	Canada	100%		100%
1044797	Blackdome-Elizabeth	Claim	Canada	100%		100%
1044798	Blackdome-Elizabeth	Claim	Canada	100%		100%
1044799	Blackdome-Elizabeth	Claim	Canada	100%		100%
1044800	Blackdome-Elizabeth	Claim	Canada	100%		100%
1044801	Blackdome-Elizabeth	Claim	Canada	100%		100%
1044854	Blackdome-Elizabeth	Claim	Canada	100%		100%
1044856	Blackdome-Elizabeth	Claim	Canada	100%		100%
1044790	Blackdome-Elizabeth	Claim	Canada	100%		100%
1044791	Blackdome-Elizabeth	Claim	Canada	100%		100%
1044813	Blackdome-Elizabeth	Claim	Canada	100%		100%
1044814	Blackdome-Elizabeth	Claim	Canada	100%		100%
1045919	Blackdome-Elizabeth	Claim	Canada	100%		100%
1044917	Blackdome-Elizabeth	Claim	Canada	100%		100%
1044918	Blackdome-Elizabeth	Claim	Canada	100%		100%
1044780	Blackdome-Elizabeth	Claim	Canada	100%		100%
1044737	Blackdome-Elizabeth	Claim	Canada	100%		100%
1026609	Blackdome-Elizabeth	Claim	Canada	100%		100%
1046950	Blackdome-Elizabeth	Claim	Canada	100%		100%
1073322	Blackdome-Elizabeth	Claim	Canada	100%		100%
1073324	Blackdome-Elizabeth	Claim	Canada	100%		100%
511626	Blackdome-Elizabeth	Claim	Canada	100%	100%	100%
DL7871	Blackdome-Elizabeth	Crown Grant	Canada	100%		100%
DL7872	Blackdome-Elizabeth	Crown Grant	Canada	100%		100%
DL7873	Blackdome-Elizabeth	Crown Grant	Canada	100%		100%
DL7874	Blackdome-Elizabeth	Crown Grant	Canada	100%		100%
DL7875	Blackdome-Elizabeth	Crown Grant	Canada	100%		100%
DL7876	Blackdome-Elizabeth	Crown Grant	Canada	100%		100%
DL7877	Blackdome-Elizabeth	Crown Grant	Canada	100%		100%
DL7878	Blackdome-Elizabeth	Crown Grant	Canada	100%		100%
DL7879	Blackdome-Elizabeth	Crown Grant	Canada	100%		100%
DL7880	Blackdome-Elizabeth	Crown Grant	Canada	100%		100%
DL7400	Blackdome-Elizabeth	Crown Grant	Canada	100%	100%	100%
DL7401	Blackdome-Elizabeth	Crown Grant	Canada	100%	100%	100%
DL7402	Blackdome-Elizabeth	Crown Grant	Canada	100%	100%	100%
DL7403	Blackdome-Elizabeth	Crown Grant	Canada	100%	100%	100%
416540	Mineral Creek	Claim	Canada	100%-UnderOption		100%
416541	Mineral Creek	Claim	Canada	100%-UnderOption		100%
504390	Mineral Creek	Claim	Canada	100%-UnderOption		100%
405726	Mineral Creek	Claim	Canada	100%-UnderOption		100%
405727	Mineral Creek	Claim	Canada	100%-UnderOption		100%
415996	Mineral Creek	Claim	Canada	100%-UnderOption		100%
399043	Mineral Creek	Claim	Canada	100%-UnderOption		100%

Tenement Reference	Tenement/Project	Grant Type	Location	Interest at beginning of quarter	Acquired/ Disposed	Interest at end of quarter
502632	Mineral Creek	Claim	Canada	100%-UnderOption		100%
511029	Mineral Creek	Claim	Canada	100%-UnderOption		100%
511030	Mineral Creek	Claim	Canada	100%-UnderOption		100%
511031	Mineral Creek	Claim	Canada	100%-UnderOption		100%
511032	Mineral Creek	Claim	Canada	100%-UnderOption		100%
511039	Mineral Creek	Claim	Canada	100%-UnderOption		100%
511047	Mineral Creek	Claim	Canada	100%-UnderOption		100%
511064	Mineral Creek	Claim	Canada	100%-UnderOption		100%
511096	Mineral Creek	Claim	Canada	100%-UnderOption		100%
511098	Mineral Creek	Claim	Canada	100%-UnderOption		100%
509263	Mineral Creek	Claim	Canada	100%-UnderOption		100%
511099	Mineral Creek	Claim	Canada	100%-UnderOption		100%
511101	Mineral Creek	Claim	Canada	100%-UnderOption		100%
511102	Mineral Creek	Claim	Canada	100%-UnderOption		100%
511106	Mineral Creek	Claim	Canada	100%-UnderOption		100%
511107	Mineral Creek	Claim	Canada	100%-UnderOption		100%
511108	Mineral Creek	Claim	Canada	100%-UnderOption		100%
502486	Mineral Creek	Claim	Canada	100%-UnderOption		100%
509221	Mineral Creek	Claim	Canada	100%-UnderOption		100%
511028	Mineral Creek	Claim	Canada	100%-UnderOption		100%
511042	Mineral Creek	Claim	Canada	100%-UnderOption		100%
570429	Mineral Creek	Claim	Canada	100%-UnderOption		100%
570431	Mineral Creek	Claim	Canada	100%-UnderOption		100%
570432	Mineral Creek	Claim	Canada	100%-UnderOption		100%
570433	Mineral Creek	Claim	Canada	100%-UnderOption		100%
570436	Mineral Creek	Claim	Canada	100%-UnderOption		100%
570437	Mineral Creek	Claim	Canada	100%-UnderOption		100%
571458	Mineral Creek	Claim	Canada	100%-UnderOption		100%
571472	Mineral Creek	Claim	Canada	100%-UnderOption		100%
571475	Mineral Creek	Claim	Canada	100%-UnderOption		100%
570118	Mineral Creek	Claim	Canada	100%-UnderOption		100%
811502	Mineral Creek	Claim	Canada	100%-UnderOption		100%
795125	Mineral Creek	Claim	Canada	100%-UnderOption		100%
735322	Mineral Creek	Claim	Canada	100%-UnderOption		100%
696884	Mineral Creek	Claim	Canada	100%-UnderOption		100%
	Rio Zarza	Mining Title	Ecuador	100%		100%
	Valle Del Inca I	Mining Title	Ecuador	100%		100%
	Valle Del Tigre II	Mining Title	Ecuador	100%		100%

Note: Tempus Resources has optioned the Mineral Creek Claims to Robinhood Gold Corp. (refer ASX announcement 5 January, 2021)